

# CPS 10524/1 - Context map

116°24'0"E

116°25'48"E

116°27'36"E

116°29'24"E

31°24'36"S

31°26'24"S

31°28'12"S

31°30'0"S

31°31'48"S

31°33'36"S

31°24'36"S

31°26'24"S

31°28'12"S

31°30'0"S

31°31'48"S

31°33'36"S

Bindi Bindi-Toodyay Rd

SHIRE OF TOODYAY





116°24'0"E

116°25'48"E

116°27'36"E


116°29'24"E

## Legend


-  CPS areas applied to clear
-  Local Government Authorities

## Roads

-  Main



0 1 2 3 km



Projection: GDA 2020

1:50,000



GOVERNMENT OF  
WESTERN AUSTRALIA